













Zoning Map

Oceola Township
Livingston County, Michigan

Zoning

-  AR Agricultural Residential
-  RR Rural Residential
-  R-1 Residential
-  R-2 Residential
-  R-3 Residential
-  RM Residential Multiple Family
-  MHP Manufactured Housing Parks
-  CR-1 Commercial Recreational
-  CR-2 Commercial Recreational
-  C Commercial
-  OS Office Service
-  M-1 Industrial

RPUD Residential Planned Unit Development
CPUD Commercial Planned Unit Development

The parcel lines on this map are representational of the actual parcel lines and are not intended to be substituted for an official survey or used to resolve boundary or area discrepancies. Consult official Oceola Township records for precise distances, boundaries and areas of parcels.

CERTIFICATION

I, Kathleen McLean, Township Clerk, Oceola Township, do hereby certify that this is a true copy of the Zoning Map of Oceola Township, Livingston County, Michigan, as well as those amendments made as of the revision dates shown.

Kathleen McLean, Clerk,
Oceola Township, Livingston County, Michigan

Revision Dates

Date	Date	Date	Date	Date	Date	Date

Base Map Source: Livingston County Road Commission and Livingston County GIS, November 2006.

Data Source: McKenna Associates, Inc., March, 2007.



McKenna
ASSOCIATES
INCORPORATED



10/10/2007

